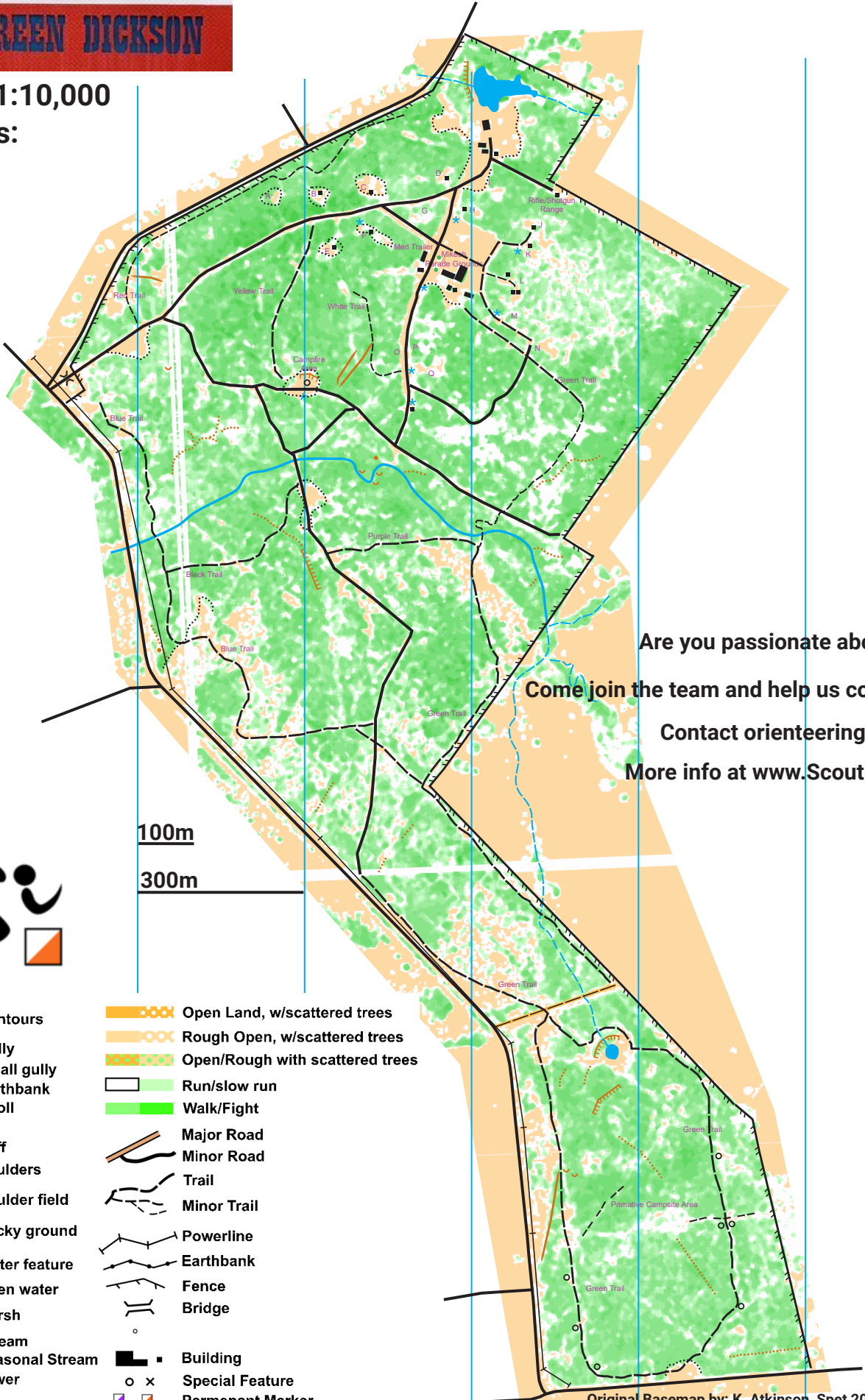

































Scale: 1:10,000
Contours:



Are you passionate about Orienteering?
Come join the team and help us complete this map!
Contact orienteering@troop8787.org
More info at www.ScoutOchallenge.com

100m
300m



- | | | | |
|--|-----------------|---|---------------------------------|
|  | Contours |  | Open Land, w/scattered trees |
|  | Gully |  | Rough Open, w/scattered trees |
|  | Small gully |  | Open/Rough with scattered trees |
|  | Earthbank |  | Run/slow run |
|  | Knoll |  | Walk/Fight |
|  | Pit |  | Major Road |
|  | Cliff |  | Minor Road |
|  | Boulders |  | Trail |
|  | Boulder field |  | Minor Trail |
|  | Rocky ground |  | Powerline |
|  | Water feature |  | Earthbank |
|  | Open water |  | Fence |
|  | Marsh |  | Bridge |
|  | Stream |  | Building |
|  | Seasonal Stream |  | Special Feature |
|  | Tower |  | Permanent Marker |

Original Basemap by: K. Atkinson, Spet 2022